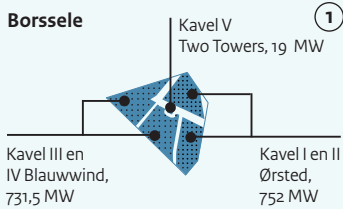
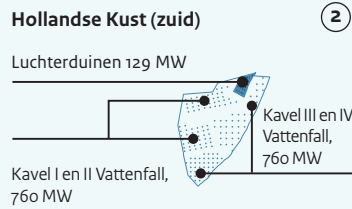


Routekaart Windenergie op zee

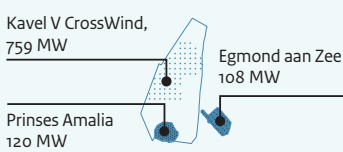
Borssele



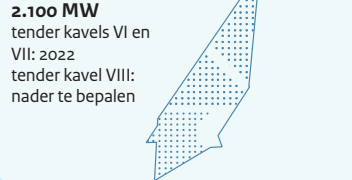
Hollandse Kust (zuid)



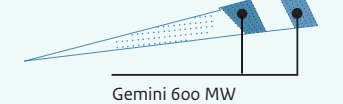
Hollandse Kust (noord)



Hollandse Kust (west)



Ten noorden van de Waddeneilanden



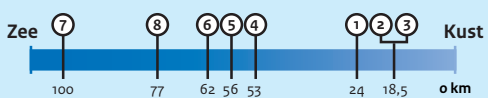
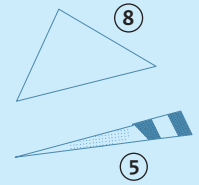
IJmuiden Ver



Nederwiek



Doordewind



Legenda

- Bestaande windparken ~2,5 GW
- Toekomstige windparken ~11 GW
- Nog te verkavelen windenergiegebieden ~8 GW
- Totaal ~21,5GW